
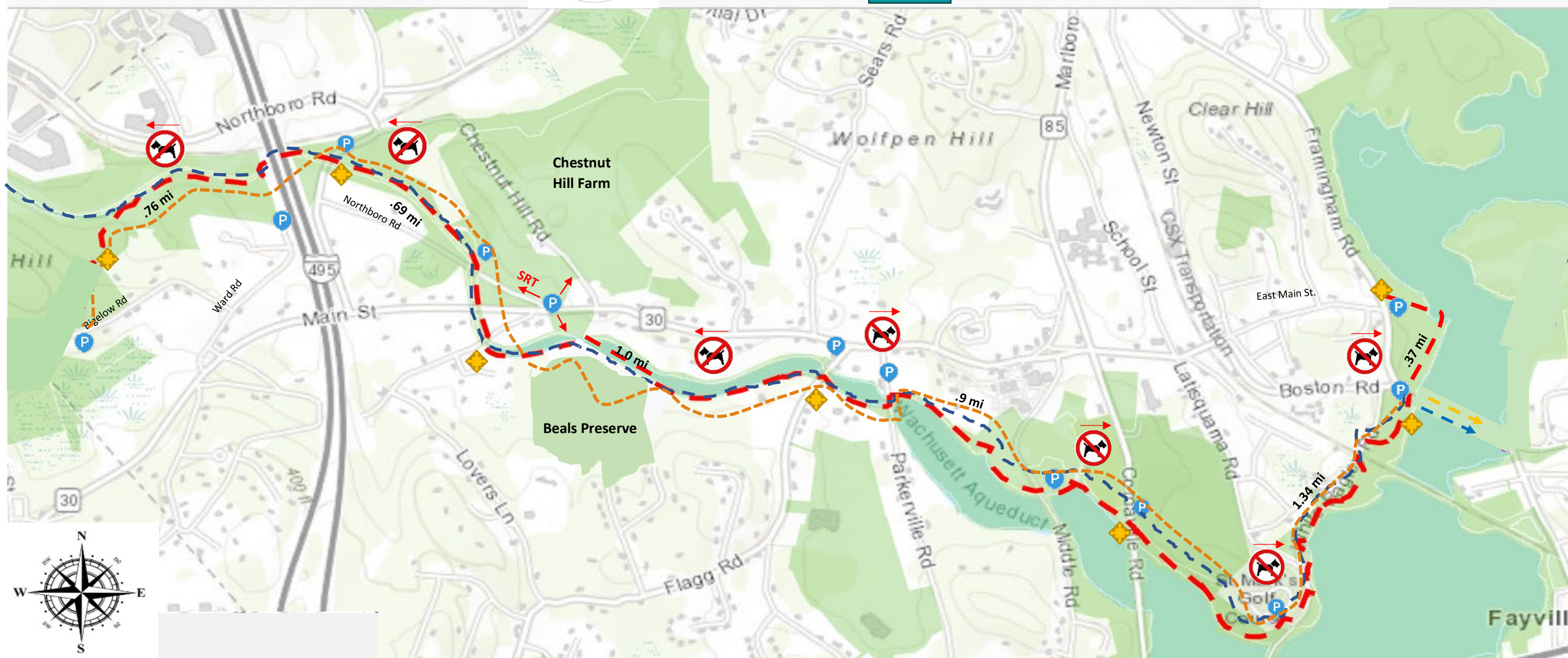







# Sudbury Reservoir, Aqueduct, Boroughs Loop Trails – Southborough, MA





**Legend**


 Parking

 Distance

 Sudbury Reservoir Trail  
(approx. 5 miles Framingham Rd. to Westborough line)

 Aqueduct Trail

 Boroughs Loop Trail

 Town Boundary

**Trail Info and Parking:**

The Sudbury Reservoir (SRT), Boroughs Loop (BLT), and the Aqueduct Trail overlap throughout Southborough (3 trails in 1). Parking at: Framingham Rd., Rt. 30 at White Bagley intersection, Partridge Hill Rd., Rt. 85 (Cordaville Rd.), Middle Rd., Parkerville Rd, Deerfoot Rd., Old Northboro Rd. and Rt. 30 Intersection, near the Boland Pumping station on Northboro Rd., and the end of Ward Rd. **Download maps and learn more about the trails at [www.southboroughtrails.org](http://www.southboroughtrails.org)**



Scan this QR code using a QR reader on your phone and visit us at [southboroughtrails.org](http://southboroughtrails.org)