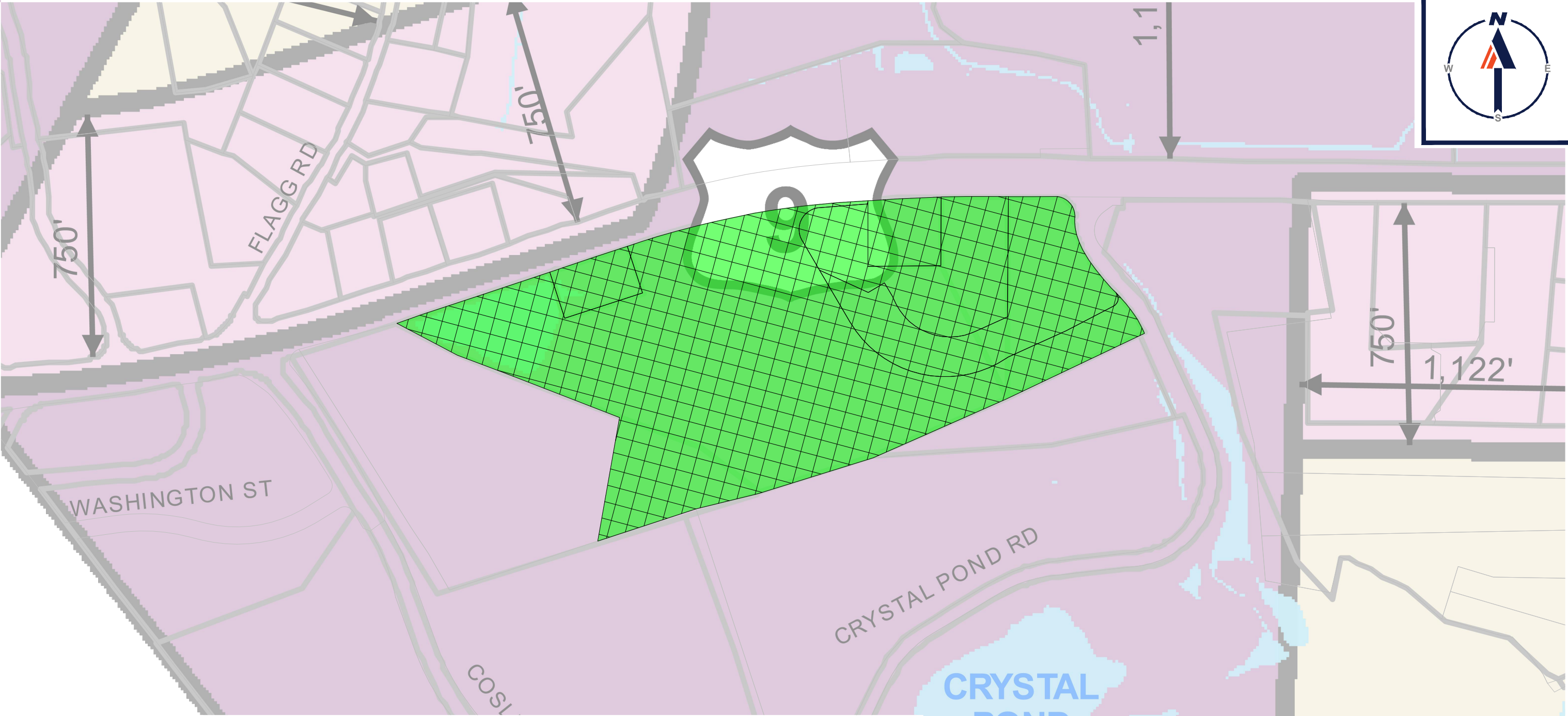

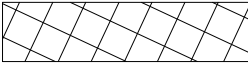


\\bohlere\eng\net\stares\WA-PROJECTS\2023\WAB230009\01\CAD\Drawings\Exhibits\2024-03-01\WAB230009\_1 Map Exhibits.dwg



LEGEND - DISTRICTS	
	SUB-DISTRICT 2
	MBTA COMMUNITIES MULTI-FAMILY OVERLAY DISTRICT (MCMOD)

REFERENCES

BASE MAP:  
TOWN OF SOUTHBOROUGH  
ZONING MAP  
DATED: 04/10/2006

\* THE ABOVE REFERENCED DOCUMENTS ARE INCORPORATED BY REFERENCE AS PART OF THESE PLANS, HOWEVER, BOHLER ENGINEERING DOES NOT CERTIFY THE ACCURACY OF THE WORK REFERENCED OR DERIVED FROM THESE DOCUMENTS, BY OTHERS.

**MBTA COMMUNITIES  
MULTI-FAMILY OVERLAY  
SUB-DISTRICT 2 EXHIBIT**

SOUTHBOROUGH  
MASSACHUSETTS

**PREPARED BY**

**BOHLER** //

SCALE:1"=300' DATE: 07/17/2024