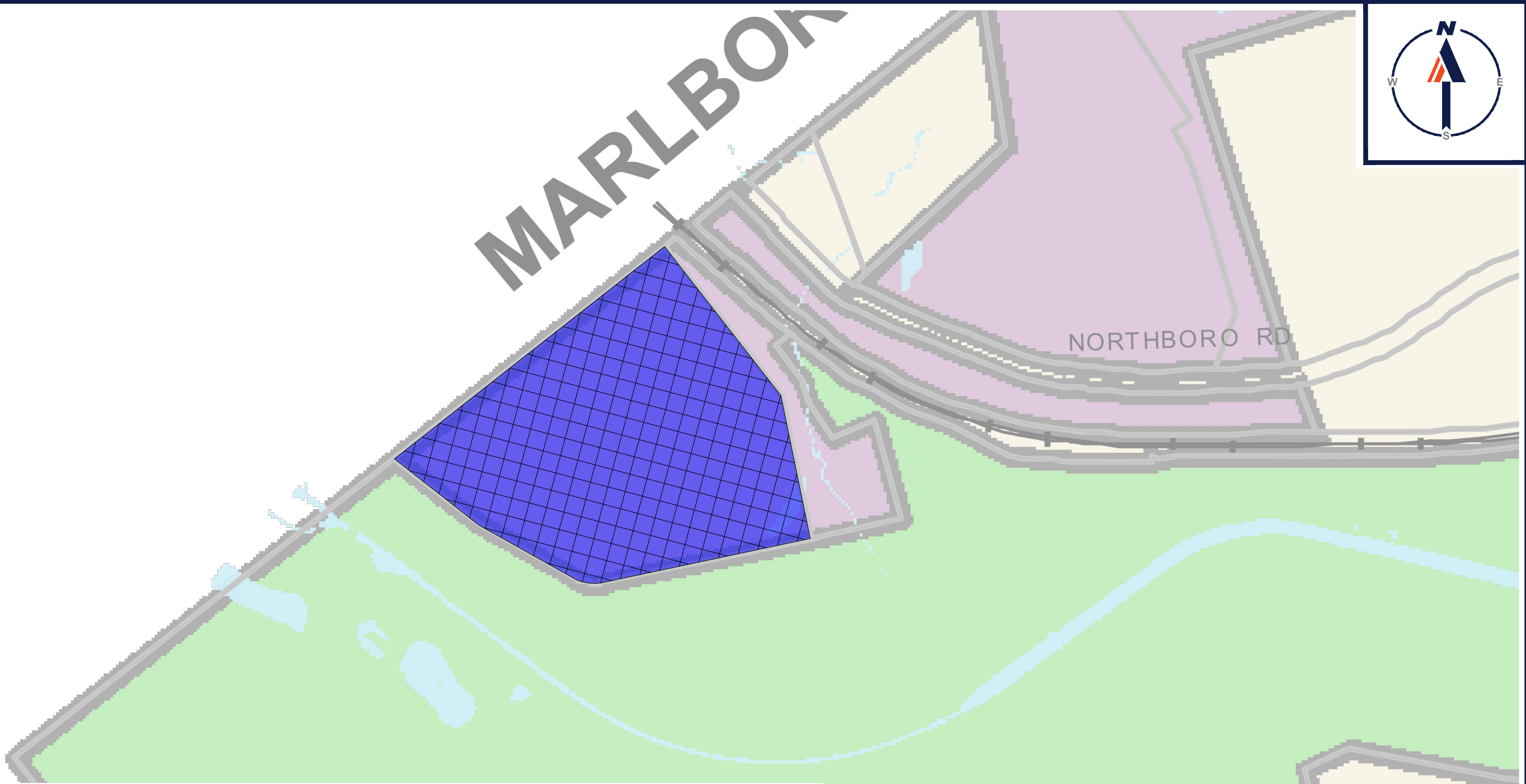

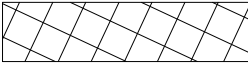


\\bohlereing.net\shares\MA-PROJECTS\2023\MAB230009\01\CAD\Drawings\Exhibits\2024-03-01\MAB230009.1 Map Exhibits.dwg



LEGEND - DISTRICTS	
	SUB-DISTRICT 3
	MBTA COMMUNITIES MULTI-FAMILY OVERLAY DISTRICT (MCMOD)

REFERENCES

BASE MAP:
TOWN OF SOUTHBOROUGH
ZONING MAP
DATED: 04/10/2006

* THE ABOVE REFERENCED DOCUMENTS ARE INCORPORATED BY REFERENCE AS PART OF THESE PLANS, HOWEVER, BOHLER ENGINEERING DOES NOT CERTIFY THE ACCURACY OF THE WORK REFERENCED OR DERIVED FROM THESE DOCUMENTS, BY OTHERS.

**MBTA COMMUNITIES
MULTI-FAMILY OVERLAY
SUB-DISTRICT 3 EXHIBIT**

SOUTHBOROUGH
MASSACHUSETTS

PREPARED BY

BOHLER //

SCALE:1"=300' DATE: 07/17/2024